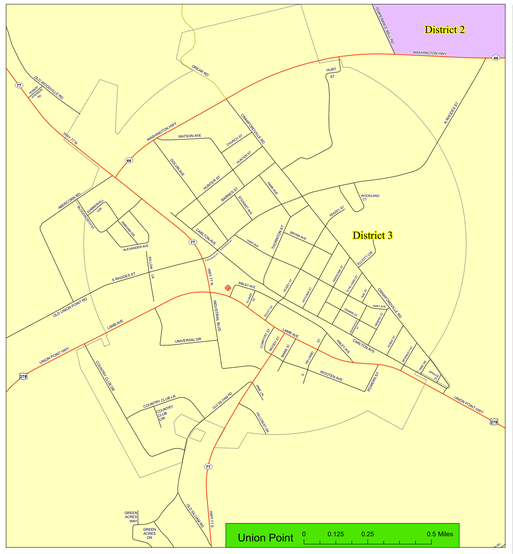


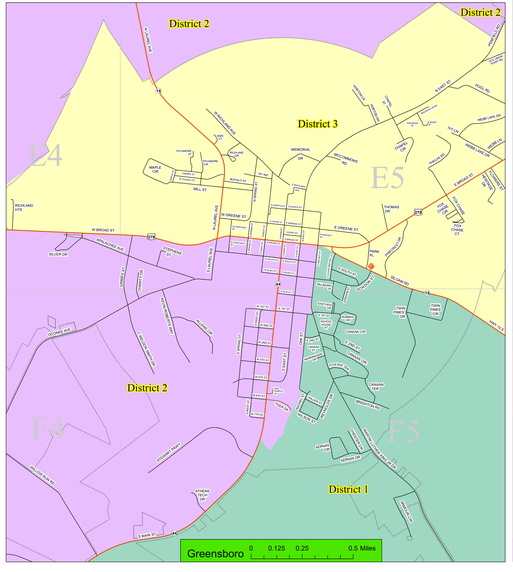


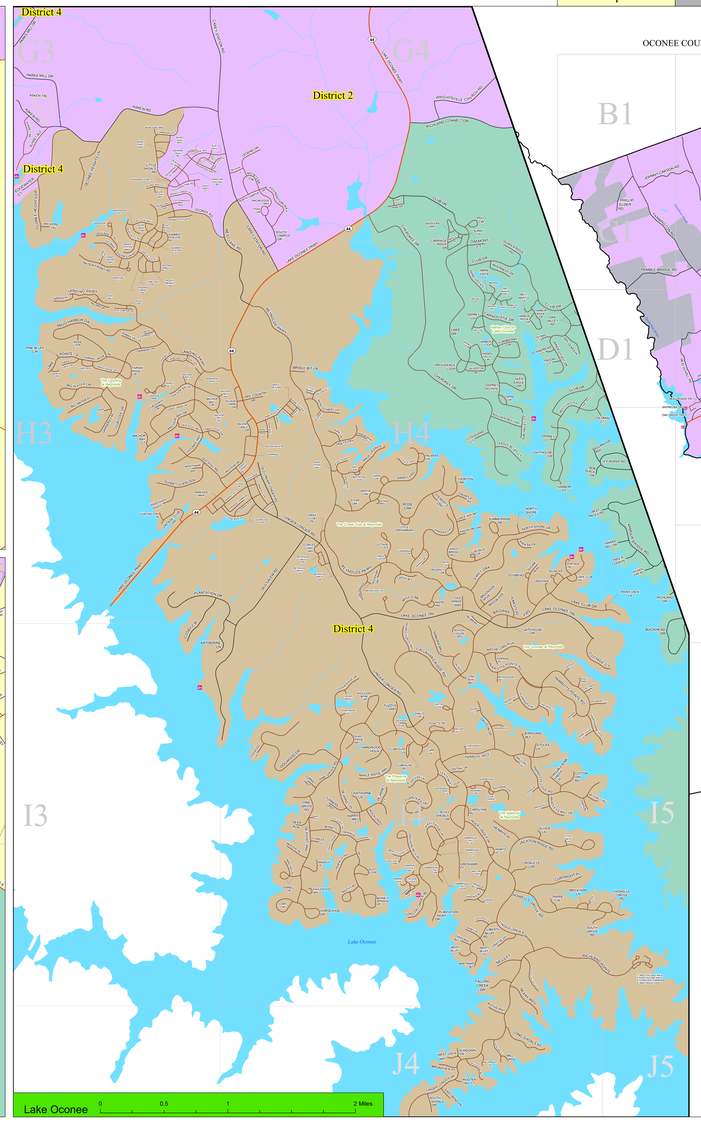


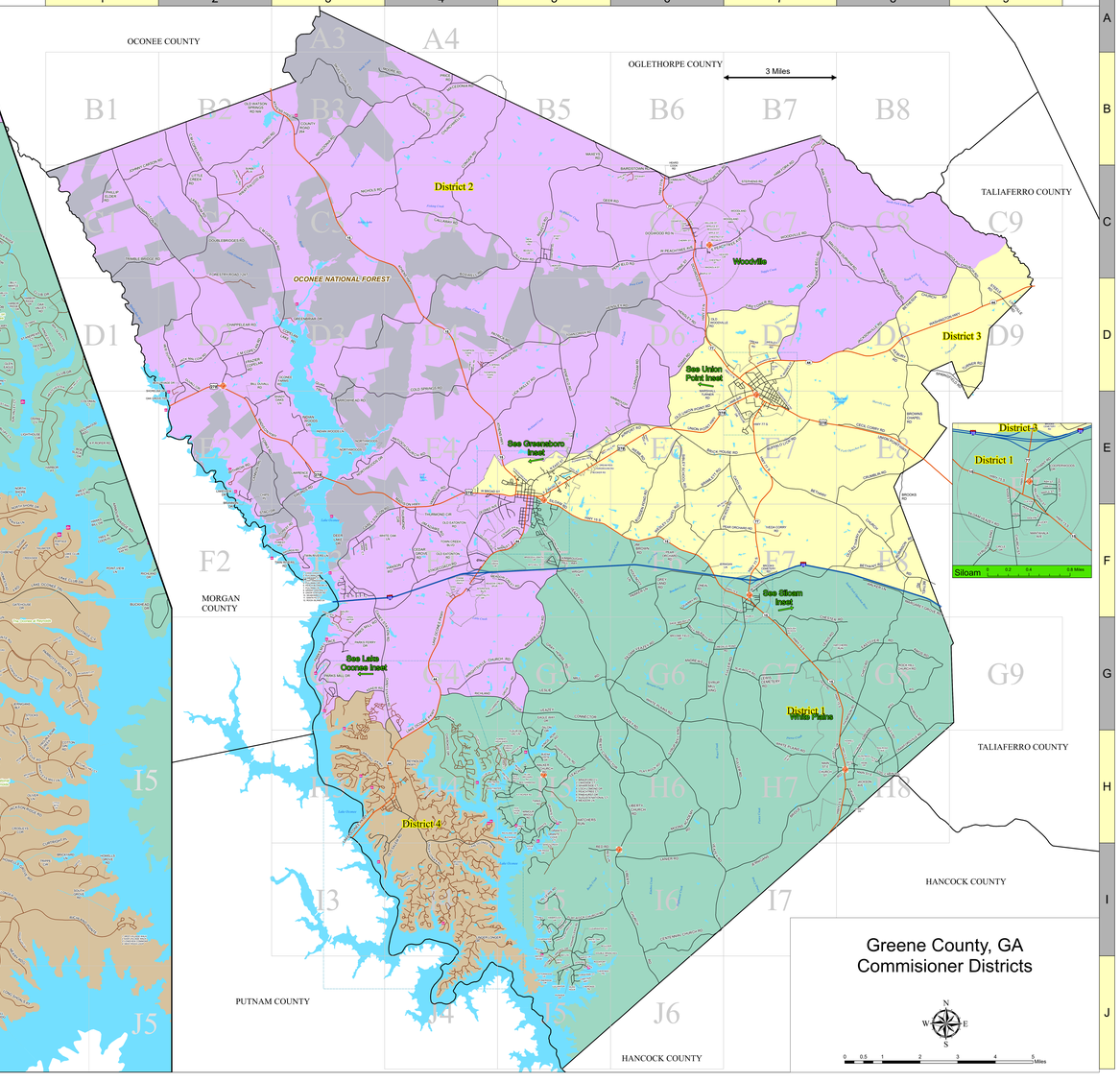





# Greene County GA

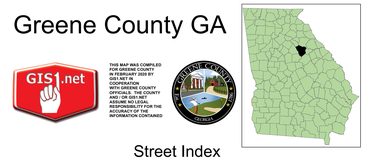

GIS1.net

THIS MAP WAS COMPILED FOR GREENE COUNTY IN FEBRUARY 2023 BY GIS1.net CORPORATION WITH GREENE COUNTY GIS DATA, GIS1.net DATA AND / OR GRA NET ASSUME NO LEGAL RESPONSIBILITY FOR THE ACCURACY OF THE INFORMATION CONTAINED

## Street Index


**NUMBERED STREETS**
1ST AVE: E5
A
A P BURNS RD: H4,H5
ABERCORN RD: D7,E7
ACADEMY ST: H4
ACRES ST: E7
ADAMS RD: D6
ADAMS ST: H4
AURIAN DR: F5
AIRPORT RD: E5,E6
ALABAMA: E7
ALABAZON CT: J4
ALEXANDER AVE: D7
ALLEN ST: H4
AMELIA LN: H
ANDERSON: H4
ANDHER BAY DR: H2
ANCHOR BAY CT: H3
ANCHOR BAY DR: H3
ANCHOR BAY LN: H3
ANCHOR BAY PT: H3
ANCHOR BAY RD: H3,H4
ANCHOR BAY TRL: H3
ANCHOR BAY W: H3
ANDERSON ST: H4
ANGEL POND: H4
ANGEL POND RD: H4
ANTIOCH CHURCH RD: E4
APALACHEE AVE: E4,E5
APPLE BLOSSOM LN: H4
APPLE ST: C8
ARMOR PT: H3
ARMOR RD: H3
ARMOUR BRIDGE RD: H5
ARMOUR CIR: F5
ARMOUR: F5
ASHBURN CIR: D5,E5
ASBURY RD: D8
ASPEN: H4
ASPEN RD: G3
ASHEBI STATION BND: G3,H3
ATHENS: H4
ATHINA WAY: B2,B3,C3,C4,D4,E3
AUDUBON: H4
AUDUBON NATIONAL CT: H4,H5
AZALEA ST: H4
B
BAGWELORG RUN: H4
BARGS CT: H
BARTSTOWN CEMETERY RD: G5,E7
BARDSTOWN RD: C6,C8
BARNES ST: D7,E7
BARTSMAN BLF: H
BATON: H4
BAYNE DR: F1,G3
BEASLEY: C8
BEAR CREEK: H4
BEN HAWKINS PL: H5
BENNETT SPRINGS DR: J5
BETHEL CHURCH RD: E7,F8
BETHEL RD: F7
BETHEL MT ZION CHURCH RD: C5,D6,D8
BIG ROCK LN: E7,F7
BIG ROCK CREEK: E7,F7
BIG WATER PT: H2
BILLY MANTLE: H4
BILLY MANTLE LN: H4
BIRCH ST: D7,E7
BIRCH STREET ST: D7
BLACK BLUFF DR: H4
BOOKER RD: E5
BOOKER T WASH DR: C4,C5
BOULDER CT: H4
BOULDERCREST WAY: H4
BOULDERCREST RD: J5,F8
BOYD ST: E7
BRADFORD CV: H5
BRADFORD RD: H5
BRANCH CREEK WAY: G3
BRANNON: D8,E2
BRANTLEY: H4
BREAKER LN: H4
BREEDGLLSMITH CIR: F5
BRIDGE CREEK: E6,E7
BRIDGEWELLS: H4
BRIDGET DR: H4
BRIDGE ST: H4
BRIDLE TRL: D4,H4
BRIGHTON RD: F5
BROADMOOR: H4
BROADSWORD WAY: H4
BROADVIEW PT: J4
BROADWATER CHURCH RD: F7
BROOKS RD: E8,F8
BROOKSIDE SPUR: H4
BROOKVIEW: H4
BROOKVIEW LN: H4
BROOKE FIELD DR: D6
BROOKE FIELD LN: D6
BROWNS FRD: H4,J4
BRYAN AVE: D5
BUCKHORN DR: H5,J5
BUCK VISTA DR: H5
BUFFALO LOKO RD: E7
BUNKER: H4
BUNKER IND: H4
C
C W COPELAN RD: B3,C2,C3,D2,D3
C WELDON SMITH DR: F5
CABOOSE CT: F3
CALAMITY CREEK RD: H4
CALAMITY RD: C4,C5
CANAAN CIR: F5
CANAAN: F5
CANNON TER: F5
CANNON TRL: E2
CARAWAY: H4
CARAWAY LN: H4
CAREYWOOD ST: H3
CARLTON ST: H4
CARGUSTIE DR: H4
CAROLYNS PL: H
CARRIAGE: H4
CARRIAGE RIDGE DR: G4,H4
CARTWRIGHT LN: H
CASTLE: H4
CAVALIER CV: J4
CANTHORNE LN: H
CEDAR CREEK: H4
CEDAR GROVE RD: F4
CEDAR RIDGE CT: H
CEDAR RIDGE LN: H
CEDAR ST: C8
CENTENNIAL CIR: C5
CENTENNIAL CHURCH RD: H
CENTENNIAL POST LN: H
CENTENNIAL RD: H
CENTRAL DR: H
CHAPEL DRI: E5
CHAPEL: H4
CHAPEL ST: E5
CHAPPELEAR RD: D2
CHARLES CT: H
CHARLES CT: H
CHARTMADOGA CT: F3
CHASTAIN: H4
CHEROKEE DR: J5,H8
CHESTER: H4
CHESTER DR: F5
CHESTER RD: F7,G7,G8
CHICKASAW: H4
CHICKASAW CHRP PL: G3
CHICO RD: F5,G8
CHICO CHURCH RD: F5
CHIPS PL: E2
CHOO CHOO DR: F5
CHURCH: H4
CHURCH ST: D7,F7,G7,H8
CHURCHWELL RD: B4
CIRCLE: H4
CIRCLE DR: G7
CLAUDE DREYER LN: E5
CLEARWATER: H4
CLEARWATER LN: D
CLEEK LN: H4
CLEEK RIDGE LOOP: H
CLEM ST: F7
CLEVELAND CT: H4
CLIFFORD: H4,H5
CLIFF DR: G4,H5
CLUB DRIVE CIR: H4
CLUB DRIVE DR: H4
CLUBHOUSE DR: H
COBB: H4,H5,D3,D4,E3,E4
COBB DRIVE: C7,H4
COBB RD: H4
COMMERCE DR: H4
COMMUNITY DR: G3
COMMUNITY RD: G3
COPPERWOODS DR: F7
COPPULAM LAND RD: D1
CORBIN: H4
CORBY CIR: H3,E3
CORBY DR: H3
COTTON: D5,H5
COTTON GIN RD: H4
COTTONWOOD: H4
COTTONWOOD TRCE: D3
COUNTRY CLUB DR: E7
COUNTRY CLUB LN: E7
COUNTRY CLUB PL: E7
COUNTY ROAD 384: B3
CRAIG: H4
CRAIGLELAND WAY: H4
CRACKERS NECK RD: H4
CRANFORDVILLE RD: D7,E7,G8,G9
CREEK BLF: H4
CREEK CLUB DR: H4
CREEKSIDE: H4
CREEKSIDE: H4
CREEKWOOD PL: G3
CROCKED CREEK: H4
CROCKED CREEK RD: H3
CROSLEYS CIRB: H
CROSSROADS: H4
CRYSTAL PT: H
CUNNINGHAM RD: D6,E6
CURTIS: H4
CURTISGIFT PL: H
D
DAVIS DR: I5
DAVIS RD: H7
DAVISON DR: H
DAWSON: H4
DAWSON CT: H
DEEP WATER WAY: H3
DEER CT: H4
DEER LAKE DR: F3
DEER RUN: H
DEER RUN DR: H
DELAWARE TR: H
DELCONEE PL: H3
DELMARVA: H4
DELMARVA ST: G3
DENNIS ST: E7
DENNIS RD: G3,H3
DODWOOD DR: H
DODWOOD LN: H
DODWOOD PL: H
DODWOOD RD: C8,D8
DOLVIN AVE: D7
DOLVIN ST: D7
DOUBLE BRANCHES DR: I6,J5
DOUBLEBRIDGES RD: C2
DOVE CREEK DR: H3
DOVE DR: H3
DREAM RDG: E3
DUCK CREEK RD: H3
DUGALL DR: D2,E2
DYALLS VIR: H
E
E 1ST ST: F1
E 2ND ST: F5
E 3RD ST: F5
E BROAD ST: E5
E BUSH ST: E5
E CHURCH ST: E5
E GREENE ST: E5
E NORTH ST: E5
E PLANTATION RD: D5,C7
E ROLLAND AVE: E5
E SOUTH ST: E5
EAGLE NAW DR: D2,H5
EAGLES NEST: H4
EARLY MILL RD: H
EARLY PL: H
EAST BEND VIW: J4
EAST: H4
EAST VILLAGE WALK: I5
EARTOVER WAY: D7,D8
EDGE CREEK: H4
EDGEWATER CT: D3
EDGEWATER CT: D3
ELAY RD: C3
ELIA WAKE CT: H4
ELIA WAKE DR: H4
ELMI ST: D8
EMBALLO CHORSES DR: I5
EMBALLO RIDGE DR: I5
ENGLISH SCHOOL RD: G7
EVOHANGE ST: H4
F
FAIRGROUND RD: E5
FAIRMAN: H4,H5
FAIRMAN RIDGE: H4
FAIRMAY RIDGE DR: H3
FARMINGTON: H4,H5
FARMINGTON CIRCLE DR: H5
FARMINGTON RD: C1,C2,D2
FERRY: H4
FIRETOWER RD: D6,E2
FISH TRAP SHLS: M
FLAT ROCK CHURCH RD: I5,K
FLAT ROCK RD: H5
FLAT ROCK ST: G3,H3
FLEMING: H4,H5
FLEUR DE LAC LN: H5
FLINTLOCK FRK: H
FLOWERS: H4
FLUKER ST: E7
FOREST HTS: F3
FOREST: H4
FOREST RD: G3,E3,F3
FOREST ROAD 1347: C2,D2
FORKS RD: E2,E3,F3
FOUNDATION: H4,H5
FOSTER TER: F5
FOUNDATION WAY: G4
FOUR MILE: H4
FOUR PTS: H5
FOX CHASE DR: E5
FOX CHASE: H4
FOX CHASE RUN: H4
FOX CHASE: E5
FOX: H4
FOXBERO: H4
FRAZIER CORPLAN RD: D2
FULLER: H4,H5
FULLER RD: G8,J7,H4,H7
FUZZY: WAY: H
G
GARNER PRK: H3
GASTON LN: H
GAULT CHURCH: H4
GAULT ST: F7,H4
GEER RD: C5,C6
GEORGE: H4
GLEN EAGLE DR: H4
GOLF VIEW LN: H5
GRAND: H4,H5
GRAND CENTRAL CT: F3
GRANITE COVE CT: H5
GRANITE COVE: H5
GRANITE DR: H5
GRANITE DR: H5
GRANITE RIDGE: H5
GREEN ACRES DR: E7
GREEN ACRES WAY: E7
GREENBORO: H4,H5
GREENBORO RD NW: E8,E9
GREENWAS PT: H
GREYFIELD: H4,H5
GREYFIELD RD: H5
GREYMOSS RD: H5
GRIMES: H4,H5
GRIMES ST: D3,E3
GROVE CT: H
GUNTER MILL: H
H
HALL RD: C8
HAMPTON: B7,C7
HANNON RD: H
HARBOR HILL DR: H4
HARBOR: H4,H5
HARBOR PT: H4
HARBOR RIDGE DR: H4
HARBOR VIEW DR: H4
HARRIS CRK: H4
HARRIS MILL CT: H
HARRIS MILL RD: H
HARTNGS CT: H
HATCHERS RUN: H5,I5
HAWK: H4,H5
HEARY RDG: H,J4
HAWTHORNE HTS: H4
HAYNES: H4,H5
HEMPTON: D7,E7
HENRY: H5, H
HERITAGE: H4,C5,D6,E5
HERCULES DR: E5
HICKORY DR: C8
HICKORY: H4,H5
HIDDEN: H4,H5
HIDDEN HILLS CIR: H4
HIGH POINT: H4,H5
HILLCREST DR: E7
HIKONS BLF: H
HOLLY: H4
HORTON: E5
HORTON LN: E5
HOUSTON CIR: F4
HOWARD EAR RD: H5
HOWARD LEWIS RD: I5,J5
HOWELL: H4
HOWELLS GROVE RD: I4,I5
HUNTER: E5
HUNTER ST: D7
HUNTINGTON PL: H3
HUTCHINSON: H4
HUTCHINSON GROVE RD: G4,G5
HWY 15 S: F3,F4,F7,G7,G8,H7,H8
HWY 15 N: D2,D3,E2,E3,E7,E8,F2,F7
HWY 77 S: E7,F7
I
I 20 E: F3,F4,F5,F6,F7,F8
I 20 W: F3,F4,F5,F6,F7,F8
INDIAN MOUND: H4,H5
INDIAN MOUND LN: E5
INDUSTRIAL BLVD: E4
INVERNESS: H4,H5
INVERNESS DR: H4
ISLAND INLET CV: G3
ISLAND INLET RD: F7
IVY LN: E5
JACK MALCOM RD: D2
JACKSON: H4
JACKSON CHURCH RD: H4
JACKSON LN: H
JACKSON RIDGE RD: H
JERNIGAN: H4,H5
JERNIGAN LN: F5
JERNIGAN BLF: H
JERNIGAN CHURCH RD: H7,H8,I7
JIM ADAMS RD: F4
JIM BROWN RD: F5
JOHN HENRY RD: B3,C1,C2
JONES BLUFF CT: H
JORDANS MILL RD: G8,H8
K
KAKE PL: H
KATHERINE LN: H5,J4
KATHERINE RIDGE: H5
KILPATRICK ST: H5
KIMBROUGH DR: I5
KIMBROUGH HILL: H4
KIMBROUGH HILL DR: H
KIMBROUGH HILL LN: H
KIMBROUGH HILL WAY: H
KIMBROUGH RD: E5
KIMBROUGH HILL WAY: F5
KING: H4
KINGFISHER POINTE: H3
KINGS CHURCH: H4
KINGS ROW RD: H5
KINGS WAY: H4
KNOLLWOOD: H4
KIRK LN: H4
KNOWLEDGE WAY: G4
L
LACEY RD: G7,G8
LAKE CLUB DR: H4,H5
LAKE DR: H4,H5
LAKE COUNTRY DR: H4
LAKE DR: H4
LAKE HARBOR PKWY: F4,G4,H3,H4
LAKE OCONEE TRL: H4,H5
LAKE POINTE S: H5
LAKE POINTE WAY: H5
LAKESHORE CT: G3
LAKESHORE TRL: G3
LAKESIDE: H4
LAKESIDE PARK: H5
LAKEVIEW CT: H3
LAKEVIEW: H4
LAMB AVE: E7
LANCE WAY BAY: H4
LANDING: H4,H5
LANDING PKWY: H3,H4
LANDRUM RD: B3,C2
LANE: H4,H5
LAWRENCE RD: E3
LEACH RD: H4
LEGACY TRAIL TRL: G3
LEGACY DR: G4
LESLIE MILL RD: G3
LEWIS CHURCH RD: G7,H7
LEWIS DR: E5
LEWIS RD: E7,G8
LIBERTY BLF: H4,H5
LIBERTY BLUFF LN: H
LIBERTY BLUFF RD: H
LIBERTY CHURCH: H4,H5
LIBERTY CHURCH RD: G4,H5,J8
LIBERTY CHURCH RD NW: H5,H6
LIBERTY: H4,H5
LIGHTHOUSE DR: H4
LINDEN: H4,H5
LINGER LONGER RD: H4,I4
LITTLE BRIDGE: H4
LITTLE BRIDGE: H4
LITTLE BITS LN: H
LITTLE CREEK: H4
LITTLE GREENBRIDGE: H4
LITTLE SHOALS RD: G3
LITTLE SHOALS: H4
LOCKSTA TRL: H
LOFTER PL: H4
LONG CIR: H4
LONG CIRCLE DR: H4
LONG BOW BAY: H
LONG BOW BAY: H
LONG SHOALS RD: H4
LONGVIEW COMMONS: I5
LOOP: H4
LULWATER CT: J5
LUMBERING DRK: H4
LYNN: H4,H5
M
MACEDONIA RD: B3,B4,B5
MAGNOLIA: H4
MAGNOLIA WAY: G3,E3,E4,F4
MAGNOLIA ST: D8
MAIN: H4
MAIN ST W: H4
MALCOLM DURHAM RD: C7,D8,D9
MALLARD: H4
MARC LN: H
MANTAHALA AVE: F7
MAPLE: H4,H5
MAPLE LN: J5
MAPLE RIDGE WAY: H
MARGARET: H4,H5
MARGARET GROVE RD: F6
MARNA COVE CT: H
MARNA COVE: H5
MARNA COVE WAY: H
MARKET ST: H3,H4
MARTHA LUTHER: H4,H5
MARTIN LUTHER KING JR DR: F5
MASHIE DR: H4
MAY: H4,H5
MCCOMMONS RD: E3
MONTEER DR: C8
MEADOW: H4,H5
MEADOW CREST BPLR: F4
MEADOW: H4,H5
MEADOW LN: H5
MEMORIAL DR: E5
MERCER: H4
MERCER DURHAM RD: C8,D8
MERCER TRL: H
MERIDIAN: H4,H5
MID MAINE WAY: H4
MILL CRK: H4
MILL CREEK: H4
MILL ST: E5
MILLWRIGHT PL: J4
MITCHELL: H4,H5
MITCHELL ST: F5
MITCHELL: E7
MONTGOMERY: H4
MONTGOMERY DR: H4
MOORE: H4
MOORE ACADEMY RD: H6,I6
MOORE RD: B3,B4
MOSS CREEK: H4
MULBERRY ST: E3,F5
MURCOGEE BND: G3
MURPHY: H4,H5
MYRTLE DR: H7,I8
N
N CHESTNUT ST: E5
N EAST ST: E5
N HILLAND ST: E7
N MAIN ST: E5,F5
N RIDGE ST: D7,E7
N SMITH ST: E5
N WALNUT ST: E5,F5
N WEST ST: E5
NAPIER: H4,H5
NEAR RIDGE: H4,J4
NELS FT: H
NEWBORN: H4,H5
NEWCROSS: D7,E7
NIBLICK DR: H4
NICKLAUS: H4,H5,C4
NIGHTHAWK WAY: H3
NOELL PARK: H
NORTH CHURCH: G4
NORTH SHORE CT: H4
NORTH SHORE DR: H4
NORTHCROSS: H4,H5
NORTHWOODS PL: E3
NORTHWOOD PT: E3
O
OAK GROVE TER: E2
OAK RIDGE DR: H4,I5
OAK: H4,H5
OAK VALLEY RD: H4
OAKMONT CT: H4
OCONEE FARMS: H4
OCONEE FARMS RD: D3,E3
OCONEE HEIGHTS DR: D2
OCONEE LAKE: H4,H5
OCONEE LANDING DR: I5,J5
OCONEE RD: G3,G4
OCONEE RIVER PKWY: G3,H3
OCONEE WAY: H4
OGLETHORPE: H4
OGECHEE HOLLOW RD: G3
OLD BETHANY RD: F5
OLD CHURCH: H4,H5
OLD KINGS WAY: H4
OLD LAKER LONGER RD: H4
OLD ROCK: H4
OLD ROCK RD: H5
OLD SALEM RD: E7
OLD STILL RD: H5
OLD WATKINSVILLE RD: E5,E6,E7
OLD WATSON SPRINGS RD NW: E2,E3
OLD WOODSVILLE RD: D6,D7
OLIVE CHAPEL LN: H
OLIVER DRK: H4
OLIVER: H4,H5
OLYMPIC CT: H4
ONEAL RD: F6
ONEAL ST: F7
OPEN VIEW LN: F1,G2
OPEN VIEW RD: F1,G3
ORIOLE: H4
OSLIN PL: H
OSPREY: H4,H5
OSPREY CV: H4
OSPREY LN: H4
OSPREY RIDGE: H4
OVERLOOK CV: H2
OVERLOOK DR: H4
P
PALMERS VIW: H4
PALOMA DR: H3
PARK AVE: E5
PARK AVE: E7,H8
PARK CT: H4
PARK: H4,H5
PARK HOUSE LN: H
PARK LN: E4
PARK PL: H4,H5
PARK PLACE BLVD: H4
PARK TRCE: H4
PARKER: H4,H5
PARKERS FT: H
PARKS FERRY DR: G3
PARKS MILL: H4
PARKS MILL RD: G3
PARKS MILL TRCE: G3
PARKSIDE: H4,H5,H6
PARKSIDE MAIN: H5,H6
PARROTT TRCE: H
PARROTTS POINTE: H
PARROTTS POINTE RD: I4
PATRICK RD: D4,D5
PEACH CREEK RD: F3
PEACH ST: H4
PEACHBELT ST: G3
PEAR: H4,H5
PEAR ORCHARD RD: F6,F7
PEARLS CT: H
PEBBLE HILL RD: G3,G4
PEBBLE HILL LN: H3
PECAN ST: G4
PELICAN: H4
PENFIELD RD: C5,C6,D5,E5
PENFIELD PKRV: H
PHILLIP: H4,H5
PHILLIP ELDER RD: C7
PHILLIPS LN: C8
PHILLIPS RD: C8
PINE BLUFF CIR: H3
PINE DR: E7
PINE GROVE RD: H
PINE LN: E7
PINE ST: C8,D8
PINEHURST: H4,H5
PINEHURST DR: H4,H5
PINEHURST: H4,H5
PINEWOOD: H4
PITTSBURG AVE: H4
PLANTATION: H4,H5
PLANTATION DR: H5,I4,J4
PLANTATION POINT DR: H
PLANTERS: H4
PLANTERS TRL: H
PLUM ORCHARD RD: H5
POINTE: H4,H5
POINTE ROYAL RD: H5
POND CT: H4
POND: H3
POOL RD: E3
PORTAGE: H4
PORTAGE TRL: H4
POSSUM: H4,H5
POULNOT LN: H5
POWERS RD: H3,H4
PRESERVE: H4
PRESERVATION PT: J4
PRICE LN: E5
PRICE: H4,H5
PRIDEWOOD PT: H4,J5
PROVIDENCE LOOP: H4
PULASKI: H4
PULLMAN LN: F3
Q
QUAIL HOUR: J5
QUAIL RIDGE WAY: H
QUAIL TRL: D3,E3
QUARRY: H4,H5,H6
QUARRY RD: H5
R
RAIL ST: E5
RAIL FENCE RD: B2,C7
RAILROAD AVE: H8
RAILROAD ST: E5,F5
RAILROAD ST SILOAM: F7
RAILROAD ST: E5
RAMAH CHURCH RD: C7,D8,D9
RAY ST: E7
RAYNE: H4
RED RD: E,I6
REDBUD ST: H4
REED CREEK: H4
REED DUNKLI RD: G2,E2
REUBEND CT: H4
REYNOLDS: H4
REYNOLDS DR: F5
REYNOLDS PKWY: H4
REYNOLDS PLANTATION: H4
REYNOLDS WALK LN: H4
REYNOLDS WALK TRL: H4
RICE: H4,H5
RICHLAND: C8,E3
RICHLAND CONNECTOR: G4,G5
RICHLAND: H4
RICHLAND HTS: G4
RICHLAND POINTE: I4,I5
RIDGE: H4,H5
RIDGE TER: H5
ROBBINS DR: F5
ROBINSON CHURCH RD: D7
ROBINSON CHURCH RD NW: E9
ROBINSON RD: F8
ROCK HILL: H4,H5
ROCK HILL CHURCH RD: G8
ROCK ISLAND LN: F3
ROCKY: H4
ROCKPORT LN: J5
ROCKWOOD WAY: G3
ROCKWOOD: H4,H5
ROGERS CREEK RD: H
ROSE CRK: H4
ROSEMARY WALK: H3
ROSWAN VIW: H
ROYAL LN: H4
RUTLEDGE: H4
RUTLEDGE ML: J4
S
S CHESTNUT ST: E5
S EAST ST: E5,F5
S HILLAND ST: E7
S MAIN ST: E5
S MAIN ST: E5,F5,F6
S RIDGE ST: D7,E7
S SMITH ST: E5
S WALNUT ST: E5,F5
S WEST ST: E5,F5
SAGE BRUSH: H4
SAGE BRUSH LN: H4
SALEM CHURCH RWY: I4
SALEM: H4,H5
SALEM MILL RD: H4
SALLIES WAY: H
SANDERSVILLE: H4,H5
SANDY FRD: H4
SANTA FE CT: F3
SCHOOL HOUSE: H4
SCHOOL HOUSE ST: F5
SCOTT LOOP: H
SEAL: H4
SIOUX SHOALS DR: H
SEABOARD CT: F3
SEABOARD: H4,H5
SEGUCKA ST: E5
SHADOW CREEK WAY: H5
SHADY DALE: H4,H5
SHADY DALE WAY: G3
SHADY OAKS LN: E2,E3
SHALLOW: H4
SHELA RD: H4
SHEAR RD: D4,D5
SHERMAN: H4,H5
SHORELINE DR: D2,E2
SHOULDER BONE CIR: H
SIDE: H4,H5
SIBLEY SCHOOL RD: E6,F6
SILOAM RD: E5,F5
SILOAM CHURCH: E6,F6,F7,G5-G6
SILVER: H4
SILVERTON DR: H4
SIMMONS: H4,H5
SKILL SHOALS RD: E3
SLIP ROCK: E3
SLOAN: H4,H5
SLOW CREEK WAY: G3
SMALL: H4
SMUG HARBOR CT: H5
SMUG HARBOR DR: H5
SMUG HARBOR: H5
SOUTH CAMPUS DR: G4,H4
SOUTH GROVE RD: H,J5
SOUTHERN: H4,H5
SOUTHERN PINE RD: G3
SOUTHERN PINE WAY: G3
SPICCHER: H
SPRING DRK: H4
SPRINGFIELD: H4,H5
SPRINGFIELD RD: G5,D9
SPRUCE ST: D8,E7
ST ANDREWS: H4
ST ANDREWS CT: H4
STAGI DR: E2,F2,E3
STANDARD CHURCH RD: C3,F4
STANDARD DR: H3
STANDARD WAY: G3
STEELE RD: D9
STEPHENS RD: C7
STEWART: H4,H5
STEWART AVE: D7
STEWART LN: H
STEWARTS: H4
STEWARTS DRK: H4
STOCKS LN: H
STONE MILL: H4,H5
STONE TABOR RD: D4
SUGAR RUN: H4
SUGAR HILL CHURCH RD: G3,H3
SUMMER STATION ST: G3,H3
SUMMERHILL CIR: D7
SUNDOWN: H4,H5
SUN VALLEY CT: H4
SUNDOWN VIW: J4
SUNLIGHT: H4
SUNSET DR: D2
SUNSET LN: D2
SUNSET RIDGE: H3
SWAN CT: H4
SWEETWATER RD: H5
SWIFT: H4,H5
TABER: H3,E3 RD: H
TAKOTHY RD: H
TALBOT: H4,H5
TALIAFERRO: H4
TALLEY: H4,H5
TALLIS RD: B
TALON: H4,H5
TALON DR: G3,H3
TAPPAN PL: H
TARKINGTON RD: C7,D7
TERRELL CIR: H
THOMAS DR: E5
THOMPSON: H4,H5
THOMPSON TOWN LN: D4
THOMPSON TOWN PL: D4
THOMPSON TOWN RD: D4
THOMPSON TOWN WAY: D4
THORNTON ST: D7,E7
THORNWOOD: H4
THUNDERBIRD: H4
THURMOND RD: F4
TIMBER: H4
TIMBER RIDGE RD: H
TIMOTHY RD: H
TOM: H4,H5
TOM TEMPLE LN: F5
TOMAHAWK CT: J5
TOMAHAWK: H4,H5
TOWN CREEK BLUD: F4
TOWN CREEK DR: H4
TOWNE CENTER: H4,H5
TOWNE CENTER PKWY: F4,F5
TREE A COOK PL: H5
TRINITY CHURCH RD: C1,C2,D1
TRIPPE DR: D2
TROON CT: H
TROUT CREEK: H4
TURKEY TROT: H
TURNER: H4,H5
TURNERS CREEK: H
TWIN PINES: H4,H5
TWIN PINES DR: F5
TWIN RIVERS: H4,H5
TWIN RIVERS LN: F5
TWINS RD: H5
U
UNDERWOOD ST: E3
UNION CHURCH RD: E5,E6,E7,E8
UNION DISTRICT RD: F3
UNIVERSAL DR: E7
V
VANDIVER RD: E4,F4
VEAZEY CONNECTOR: G5,D5
VEAZEY: H4,H5,D5,E5
VILLAGE ST: D7,E7
VILLAGE DR: H4
VILLAGE: H4,H5
VILLAGE WAY: H4
VILLAGE PARK DR: H4
VILLAGE PARK: H4,H5
VINING CLUB DR: H3
VISTA BAY: J5
VISTA DR: H4
W
W 1ST ST: E5
W 2ND ST: E5
W 3RD ST: E5
W 4TH ST: F5
W 5TH ST: F5
W 7TH ST: E5
W BROAD ST: E4,E5
W BUSH ST: E5
W CHURCH ST: E5
W GREENE: E5
W GREENE ST: E5
W NORTH ST: E5
W PLANTATION RD: C6
W ROLAND AVE: E5
W SOUTH ST: E5
WALKER: H4,H5,H6,H7,I5,G5,H5
WALKER LN: F5
WALKER ST: F5
WALNUT: H4,H5
WARD RD: B3,B4,C2
WARREN RD: G4,H4
WATER CHURCH RD: D7,D8
WATER FRD: H4
WATERS RIDGE: I5,J5
WATERS: H4
WEBB: H4,H5
WEBB LARD DR: E5
WEBB: H4,H5
WEBB RD: G3
WEBER ST: E5
WEBSTER CAMPEL RD: F6
WEELBY RD: D7
WEST LAKE RD: G4,H4
WEST PLANTATION: H4
WEST ROCK LOOP: H
WEST VILLAGE WALK: I5
WESTCHESTER: H4,H5
WESTCHESTER: H4,H5
WESTEND DR: H4
WHALEY: H4,H5
WHALEYS MILLS: H4
WHITE OAK DR: E5
WHITE OAK: H4,H5
WHITE PLAINS RD: G5,G6,G7,H7,H8
WILLOW LN: D7,E7
WILLOW: H4,H5
WILLOW ST: D7
WILLOW TRL: H4
WILSON: H4
WINGED EGGIT DR: H4
WITCHER ST: D7,E7
WOODLAND: H4
WOODLAND CRK: H4
WOODLAND CT: D7
WOODLAND: H4,H5
WOODLAND WAY: C7
WOODMONT CT: H4
WOODMONT: H4,H5
WOOTEN: H4,H5
WOOTEN HILL CT: J4
WOOTEN HILL RD: J4
WRIGHSWOOD RD: G3
WRIGHT LN: F5
WYNNTON CHURCH RD: G4,G5
WYNTT RD: G3
Y
YANDO FISHERY: H